

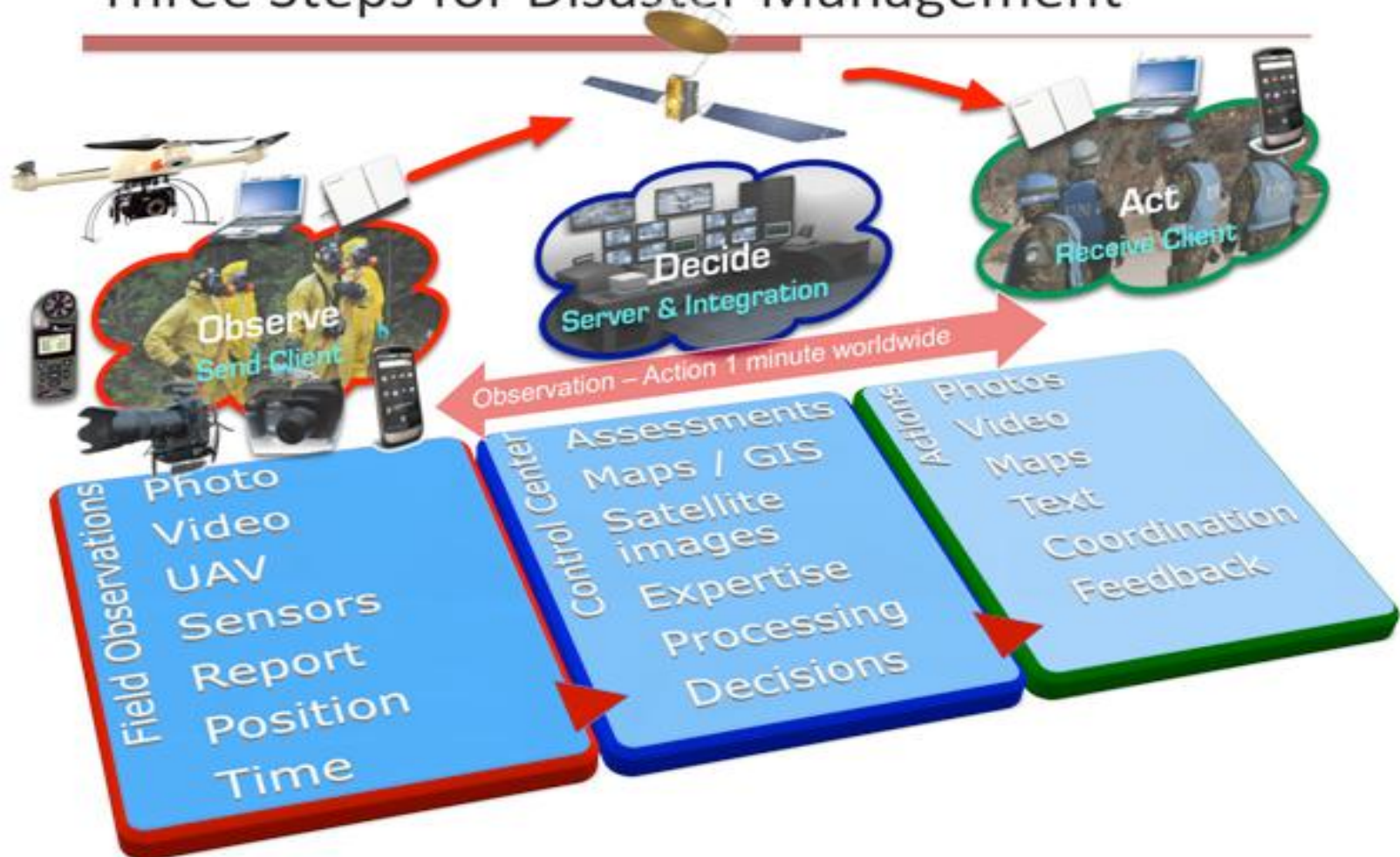
## Pilot 2: updates

Review of Nomad service definition:

Emergency Need Assessment tool

Which technology and how much does it cost

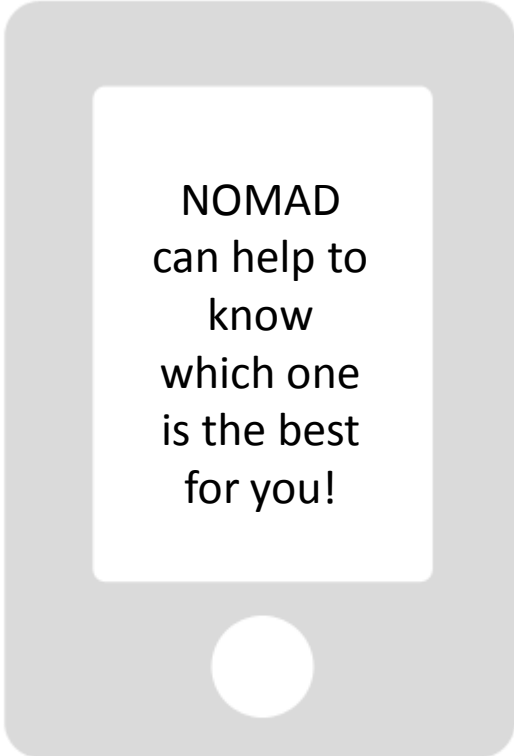
## Three Steps for Disaster Management




## Pilot 2 objectives:

1. Review of data collection system (interfaces, devices, communications and visualisation)
- 2 .Development and support of Imogene and Geoportal + Pilot with users
3. Launch the NOMAD service (end of 2011)

- Apacheta -- <http://www.apacheta.com>
- Canvas Solutions -- <http://www.gocanvas.com>
- Dexterra -- <http://www.dexterra.com>
- Fivespark -- <http://www.fivespark.com>
- Geoage -- <http://www.geoage.com>
- Global Bay -- <http://www.globalbay.com>
- Global Relief Technologies -- <http://www.grt.com>
- inForm - [www.skysoftsystems.com](http://www.skysoftsystems.com)
- Mobile Active -- <http://mobileactive.org>
- Mobile Data Technologies -- <http://www.doforms.com>
- Mobile Forms - [www.devicemagic.com](http://www.devicemagic.com)
- MobileFrame -- <http://www.mobileframe.com>
- Open Data Kit -- <http://opendatakit.org>
- Open Mobile Consortium -- <http://www.open-mobile.org>
- OpenROSA -- <http://openrosa.org>
- Open X Data -- <http://www.openxdata.org>
- Paper2Mobile -- <http://www.paper2mobile.com>
- ProntoForms - [www.prontoforms.com](http://www.prontoforms.com)
- Zerion -- <http://www.iformbuilder.com>
- Imogene <http://code.google.com/p/Imogene>



NOMAD  
can help to  
know  
which one  
is the best  
for you!



# Example of NOMAD case Scenario



GSM



WIFI / Bluetooth



Autonomous /  
SatCom

# Development and support of Imogene and Geoportal + Pilot with users




The screenshot displays the Imogene software interface. On the left is a navigation sidebar with options like 'Home', 'Layers', 'Tools', 'Data', 'Caption', 'Search', 'Location', 'Mission', 'Photographer', 'User ID', 'Data Options', and 'Imogene Settings'. The main area features a map with a yellow path and various markers. Below the map is a grid of image thumbnails, with one highlighted in yellow. To the right of the thumbnails is a metadata form with sections for 'Input Management Section' and 'Output Management Section'. The 'Input Management Section' includes fields for 'Caption', 'Priority', 'Category', 'Region', 'Fullsize', and 'Original'. The 'Output Management Section' includes fields for 'Receiver Group', 'Everyone', 'Quick send to', 'Or specify server', 'Send to Email Address', 'Image and/or video package', 'Files', 'Caption', and 'Package Name'. The bottom of the interface shows a video player with a play button and a progress bar.



# Next Step

	Task / 2011	June	July	Aug	Sep	Oct	Nov	Dec	
1	Nomad workshop	21 – 23 Geneva							
2	Imogene graphic interface and forms generation functionalities improvement	MEDES One month development + 1 intern support							
3	Development of end user web mapping interface for data visualization/ analysis						30 <sup>th</sup> Final trial version		
5	Final consulting on Satellite communication solution and cost simulation tool	Auvea and Cartong							
6	Website maintenance and development of online cost simulation tool				iMMAP or CartOng developer				
7	Final workshop:							Geneva 6-9	



# Global Networks

NOMAD finds the right one you need whatever your location

OPEN FOR CROWDSOURCING?